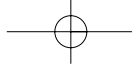
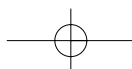

Index

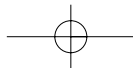
- accountability assessment 10
 accounting, water 106–108, 109(tab)
 accuracy
 errors 120–121, 129, 132–138
 vs. precision 122(fig)
 terminology 127, 129
 actual values 29(tab), 30
 agreements, service *see* services, provision of
 Aix-en-Provence, France 79(tab)
 analysis, data 121–122
 applications of performance assessment 3–4
 appraisal
 participatory rural 99
 rapid 98–99, 100–101(box)
 Argentina 34(fig), 42(fig), 53(fig), 123(fig)
 Australia 68–69(tab), 79(tab)
- balance, water *see* water balance
 benchmarking 11, 29(tab), 128(tab)
 Bhakra irrigation system, India 105(fig)
 biomass yield over water supply ratio 56–57
 boundaries, assessment 13–14
 Brazil *see* Nilo Coelho project, Brazil
 Burkina Faso 106
- canals
 schematic of system 39(fig)
 water level and head–discharge 43–45
 cause and effect relationships 102, 103(fig)
 Chishtian, Pakistan 107–108
 Colombia 96(fig)
 competition for water 1–2, 106
 confidence intervals 129, 132–138
- consumption vs. use 46
 control systems 72–73
 conveyance *see* outflow over inflow ratios
 costs, relative 54
 criteria, assessment
 according to type of person 17(tab)
 linkage with performance indicators 17,
 19(tab)
 selection 11, 15, 77, 79
 critical values 28(fig), 29(tab), 30
 crop water deficits 54–55
 cropped area ratios 47–48
 crops
 price ratios 54
 yields 49, 50, 51(fig)
- data
 analysis 121–122
 collection 19–21, 22–23(tab)
 data system management 117–119
 for diagnostic analysis 94–95, 96(fig)
 linkage to performance indicators 20(tab),
 23(tab)
 processing and analysis 80
 example 81(tab), 82(fig)
 from remote sensing 33(tab), 54–57,
 103–104, 105(fig)
 in reports 123, 125–126
 simulation models 122–123, 124(tab)
 user interfaces 126–127
 validation 120–121
 see also accuracy
 delivery performance ratios 40–41, 42(fig),
 82(fig)

- dependability: of irrigation intervals 41–43
 depleted fraction ratios 36–38, 38(fig)
 descriptors, key 12–13(tab)
 diagnostic analysis 10
 characteristics 88(box)
 concepts and principles 90–92
 data handling 122
 methodologies 97–103
 in operational context 87–89
 reasons to perform 89, 90(tab)
 six-step approach 92–97
 specific techniques 103–110
 who does it 89
 diagnostic trees 99, 102, 103(fig)
 dimensionless performance indicators 28(fig)
 discharge capacity ratios 44
 DPR *see* delivery performance ratios
 drainage ratios 38, 39(tab)
- economics-related indicators 48–54
 efficiency *see* outflow over inflow ratios
 Egypt 44(fig)
 environment-related indicators 32–33(tab),
 45–48
 errors *see* accuracy
 evapotranspiration 54–55, 56(fig)
 external vs. internal assessment 11
- fees: collection ratios 52
 field application ratios 35–36, 46
 financial viability 50–52, 53(fig)
 France 68–69(tab), 79(tab)
- Gediz Basin, Turkey 50(fig)
 gender performance indicators 104, 106
 generic frameworks
 structure 6–7, 8(fig)
 geographic information systems (GIS) 127,
 132(fig)
 Goulburn-Murray Irrigation District, Australia
 68–69(tab), 79(tab)
 groundwater 125(fig), 127(fig)
 depth 45–46
- head–discharge 43–45
 hierarchies: of objectives 16
 hypotheses, working 94
- implementers of assessments 9–10
 India 68–69(tab), 78(tab), 105(fig), 125(fig)
- indicators, performance
 benchmark values 128(tab)
 desirable properties 27(tab)
 in diagnostic analysis 92
 gender performance 104, 106
 linkage with criteria 17, 19(tab)
 linkage with data collection 20(tab), 23(tab)
 major functions 58–59(tab)
 measurements 119(fig), 133–136(tab)
 parameter critical value 28(fig), 29(tab)
 for reports on water users' associations
 83–84(tab)
 selection 77, 79
 spatial presentation 126(fig)
 terminology 29(tab), 30
 types 20(tab), 30–31, 58–59(tab)
 dimensionless indicators 28(fig)
 economics-related 33(tab), 48–54
 environment-related 32–33(tab), 45–48
 from remote sensing 33(tab), 54–57
 water-related 31, 32(tab), 33–45, 82(fig)
- Indonesia 78(tab), 110(fig)
 infrastructure
 components 70(fig)
 effectivity 44
 importance 64–65
 intended values 29(tab), 30
 interfaces, user 126–127, 130–131(fig), 132(fig)
 internal vs. external assessment 11
 intervals, irrigation 41–43
 intervention assessment 10
- key parameter service levels 29(tab)
 Kirindi Oya system, Sri Lanka 108, 109(tab)
- land, productivity of 49–50
 levels, canal water 43–45
 Los Sauces, Mendoza, Argentina 42(fig)
- management 73
 data systems 117–119
 databases 120–127
 irrigation management cycle 75(fig)
 operational management cycle 74(fig)
 mass balance equations 107
 Mendoza, Argentina 42(fig), 123(fig)
 models, simulation 34, 47, 122–123, 124(tab)
 Mogambo Irrigation Scheme, Somalia 16(tab)
 MO&M (management, operation and
 maintenance) costs 50–52
 Morocco 68–69(tab)



- Nepal 78(tab)
 Nilo Coelho project, Brazil 38(fig), 40(fig),
 46(fig), 49(fig), 51(fig), 52, 55–57, 56(fig),
 95(fig), 127(fig), 128(tab)
 nitrates 47(tab)
- objectives 2–3
 linkage with criteria, indicators and targets
 15–16
 objective-setting 7, 9(tab), 16–17
 for state farm and settlement scheme
 18(tab)
- O&M (operation and maintenance)
 budgets and self-sufficiency 96(fig)
 fractions 51–52, 53(tab)
 staff salaries 102
- operational management cycle: strategic
 planning 74(fig)
- operational performance 3, 10
 action after assessment 85
 assessment 75–80, 87–89, 122
- organic matter 47(tab)
- outflow over inflow ratios 38–39, 40(fig), 43
- outputs, report 21, 24
- overall consumed ratios 34–35
- oxygen, demand for 47(tab)
- Pakistan 107–108
 parameters *see* indicators, performance
 participatory rural appraisal 99
 performance
 indicators *see* indicators, performance
 operational *see* operational performance
 strategic *see* strategic performance
 phosphorus 47(tab)
 pipes: performance quantification 44
 pollution, water 46–47
 precision vs. accuracy 122(fig)
 price ratios 54
 productivity, water and soil 48–50, 56, 106
- quality, water 67(tab)
 questionnaire surveys 108–110
 questions: diagnostic analysis 93–94
- ranking: of objectives 16–17, 18(tab)
 rapid appraisal 98–99, 100–101(box)
 ratios as performance indicators
 biomass yield over water supply 56–57
 cropped area 47–48
 delivery performance 40–41, 42(fig), 82(fig)
 depleted fraction 36–38, 38(fig)
- discharge capacity 44
 drainage 38, 39(tab)
 fee collection 52
 field application 35–36, 46
 MO&M funding 51
 outflow over inflow 38–39, 40(fig), 43
 overall consumed 34–35
 of prices 54
 water level 44
- relative evapotranspiration 55, 56(fig)
 relative soil wetness 56, 57(fig)
 remote sensing 33(tab), 54–57, 103–104, 105(fig)
 reports 83–84, 123, 125–126
 river basins 38, 39(tab), 50(fig)
- salinity, soil 47(tab)
 satellites *see* remote sensing
 schedules, irrigation provision 65–66
 services, provision of 63–67, 68–69(tab), 70(fig),
 72–73
- Shereishra Pilot Area, Egypt 44(fig)
 simulation, process 34, 47, 122–123, 124(tab)
 Sirsa district, Haryana, India 125(fig)
 Societe du Canal de Provence, France 68–69(tab)
- soil
 relative wetness 56, 57(fig)
 salinity 47(tab)
- Somalia 16(tab)
 specifications: service provision 65–67,
 68–69(tab)
- Sri Lanka 108, 109(tab)
 stakeholders 7, 9, 76, 91
 reporting to 83–84
- standards: water quality 67(tab)
 strategic performance 3
 action after assessment 85(fig), 86
 assessment 74–75, 76, 77, 80, 122
 and diagnostic analysis 88(fig), 89
- sustainability 10, 47–48
- systems approach 13–14, 91
 nested systems 18 (fig)
- systems, irrigation: components 70, 71(fig)
- target values 29(tab)
 total values 29(tab), 30
 Trigga Scheme, Morocco 68–69(tab)
 Tunayan, Argentina 34(fig), 53(fig)
 Turkey 50(fig)
- use vs. consumption 46
 user interfaces 126–127, 130–131(fig), 132(fig)
- validation, data 120–121





-
- Warabandi, India 68–69(tab), 78(tab)
 - water balance
 - and accounting 106–108, 109(tab)
 - schematic representation of flows 37(fig)
 - water productivity 48–49, 50(fig), 56
 - water quality standards 67(tab)
 - water-related indicators 31, 32(tab), 33–45
 - water users' associations
 - assessment and reports 83–84(tab)
 - rapid appraisal checklist 100–101(box)
 - water allocation 81(tab)
 - weighting: of objectives 16–17, 18(tab)
 - wetness, relative soil 56, 57(fig)
 - working hypotheses 94

